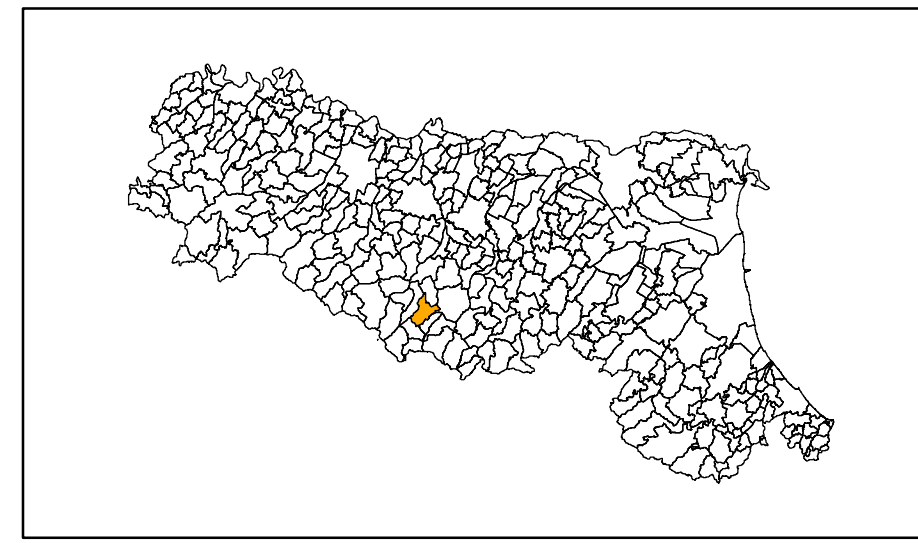


MICROZONAZIONE SISMICA

Carta delle indagini









scala 1:10.000

Regione Emilia-Romagna
Comune di Lama Mocogno



| Regione | Soggetto realizzatore | Data |
|----------------|---|--------------|
| Emilia Romagna | Studio Geologia Tecnica Dott. Geo. Lorenzo del Maschio | Ottobre 2013 |

Legenda

-  Sondaggio a carotaggio continuo
-  Prova penetrometrica statica con punta meccanica (CPT)
-  Prova penetrometrica dinamica pesante
-  Prova penetrometrica dinamica leggera
-  Stazione microtremore a stazione singola
-  Trincea o pozzo esplorativo
-  MW MASW
-  RM Prova REfraccionMicrotremor

 Limite comunale

0 100 200 400 Metri





TAVOLA 2 DI 2

